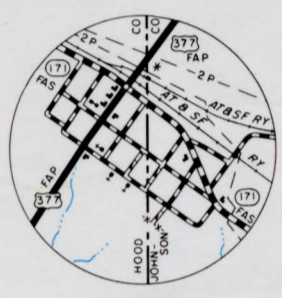


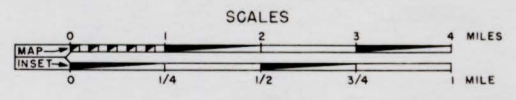
LEGEND

- | | | |
|---|--|---|
| <ul style="list-style-type: none"> • DWELLING • BUSINESS • DWELLING AND BUSINESS • HOTEL OR MOTEL • POST OFFICE • POST OFFICE COMBINATIONS • DRIVE IN THEATRE • FACTORY OR INDUSTRY • GRAIN ELEVATOR • SCHOOL • COMMUNITY OR TOWN HALL • CLUB HOUSE • CHURCH • CEMETERY • CHURCH AND CEMETERY • HOSPITAL • TYPICAL GROUP OF CULTURE • CAMP OR LODGE • SAWMILL • WATER TANK • WINDMILL • FOREST FIRE TOWER • TRANSMITTER TOWER • RECREATIONAL FACILITY • GOLF COURSE OR COUNTRY CLUB • FAIR GROUND OR RODEO ARENA • MINE, QUARRY OR GRAVEL PIT • POWER SUB-STATION • SDH&PT DISTRICT OFFICE • SDH&PT WAREHOUSE • PUMPING STATION • OIL OR GAS WELLS • AUTO JUNK YARD • GARBAGE AND RUBBISH DUMP • SCRAP METAL • FEED LOT | <ul style="list-style-type: none"> — NATIONAL OR STATE BOUNDARY — COUNTY BOUNDARY — LIMIT OF ENLARGED DETAIL — CITY LIMIT — RAILROAD AND STATION — PRIVATE ROAD — PRIMITIVE ROAD — STATE COUNTY — GRADED EARTH ROAD — GRADED AND DRAINED ROAD — SOIL SURFACED ROAD — GRAVEL SURFACED ROAD — PAVED ROAD - LOW TYPE — PAVED ROAD - HIGH TYPE — DIVIDED ROADWAY — ROAD IN CITY OR INSET — DIVIDED ROAD IN CITY OR INSET — RURAL CITY — HIGHWAY ACCESS — FULLY CONTROLLED — HIGHWAY ACCESS — PARTIALLY CONTROLLED — FAI — FEDERAL AID INTERSTATE ROUTE — FAP — FEDERAL AID PRIMARY ROUTE — FAS — FEDERAL AID SECONDARY ROUTE — FAU — FEDERAL AID URBAN ROUTE — MILEAGE BETWEEN POINTS — INTERSTATE HIGHWAY — U.S. NUMBERED HIGHWAY — STATE HIGHWAY — STATE HIGHWAY PARK ROAD — STATE HIGHWAY LOOP OR SPUR — FARM OR RANCH TO MARKET ROAD — RECREATIONAL ROAD | <ul style="list-style-type: none"> ○ COUNTY SEAT ○ TOWN SYMBOLS — BRIDGE OR CROSSING — SEPARATION OVER 20' — MOVABLE SPAN BRIDGE — CONCRETE FORD — NATURAL FORD — GATE CATTLEGUARD (L) IF LOCKED — INTERMITTENT STREAM — FLOWING STREAM — CANAL — NAVIGABLE STREAM — INTERMITTENT NAVIGATION — SHIP AND BARGE CHANNEL — FISH HATCHERY — LEVEE LEVEE WITH ROAD — POND OR LAKE WITH DAM — AREA SUBJECT TO INUNDATION — INTERMITTENT LAKE — PROMINENT ELEVATION — ESCARPMENT OR BLUFF — PETROLEUM PRODUCTS PIPE LINE — WATER PIPE LINE — TRANSMISSION LINE — MILITARY AIRFIELD — AIRFIELD WITH FACILITIES — AIRFIELD WITH LIMITED FACILITIES — RADIO BEACON — SDH&PT TOURIST BUREAU — HISTORIC SITE — TRIANGULATION STATION — TRIANGULATION CUT STATION — BOUNDARY MONUMENT |
|---|--|---|



**GENERAL HIGHWAY MAP
JOHNSON COUNTY
TEXAS**

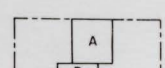
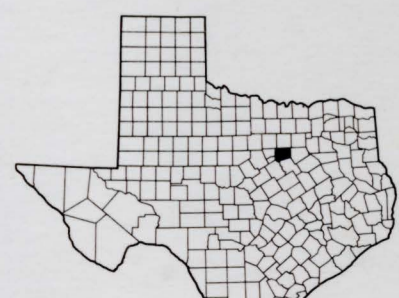
PREPARED BY THE
STATE DEPARTMENT OF HIGHWAYS
AND PUBLIC TRANSPORTATION
TRANSPORTATION PLANNING DIVISION
IN COOPERATION WITH THE
U.S. DEPARTMENT OF TRANSPORTATION
FEDERAL HIGHWAY ADMINISTRATION



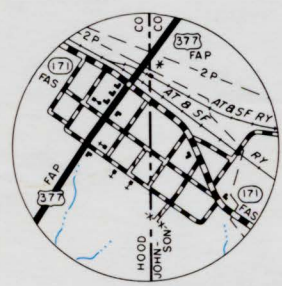
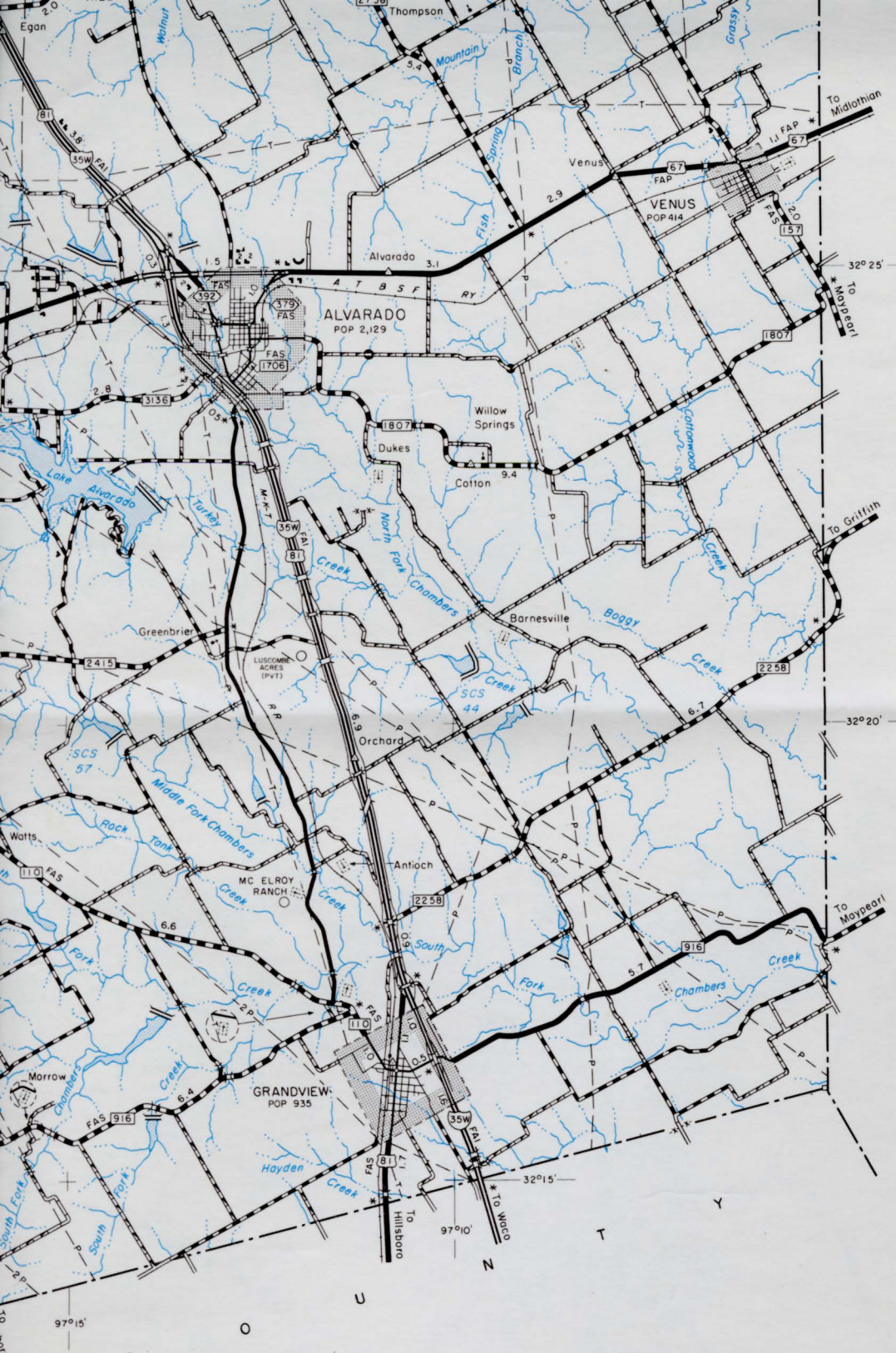
1976

1970 CENSUS FIGURES

HIGHWAYS REVISED TO JUNE 1, 1980



Copies of this map are available for public use at nominal cost from the State Department of Highways and Public Transportation, P.O. Box 5051, Austin, Texas 78763



CRESSON



LILLIAN

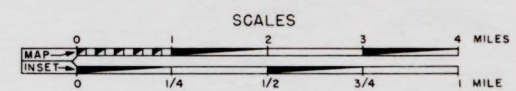


PARKER



GENERAL HIGHWAY MAP JOHNSON COUNTY TEXAS

PREPARED BY THE
STATE DEPARTMENT OF HIGHWAYS
AND PUBLIC TRANSPORTATION
TRANSPORTATION PLANNING DIVISION
IN COOPERATION WITH THE
U. S. DEPARTMENT OF TRANSPORTATION
FEDERAL HIGHWAY ADMINISTRATION



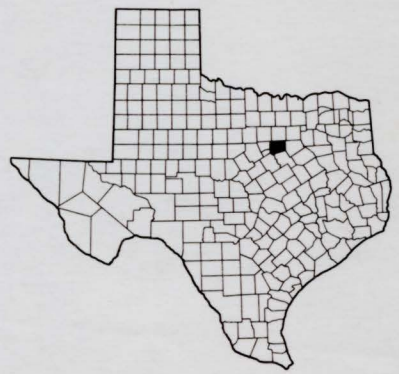
1976

1970 CENSUS FIGURES

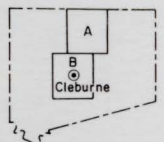
HIGHWAYS REVISED TO JUNE 1, 1980

Copies of this map are available for public use at nominal cost from the State Department of Highways and Public Transportation, P. O. Box 5051, Austin, Texas 78763

POLYCONIC PROJECTION NORTH AMERICAN DATUM
Control: U. S. Coast and Geodetic Survey and U. S. Geological Survey.
Compiled from U. S. G. S. quadrangles and updated with aerial photographs.
Compiled: 1952 Field checked: 1976 Photographs: 1976



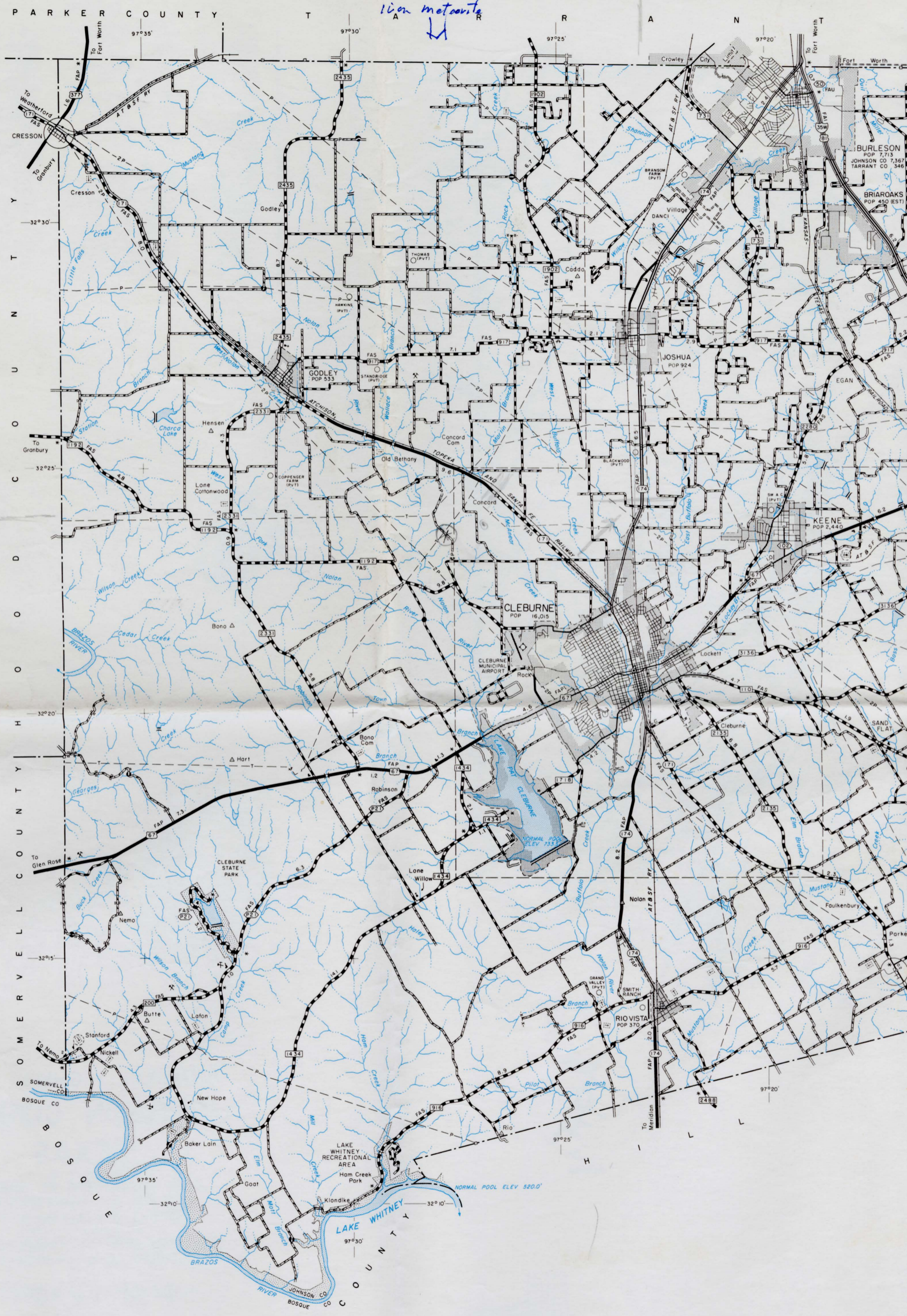
KEY TO COUNTIES



KEY TO SUPPLEMENTARY SHEETS

Cleburne
Iron meteorite

→
Cleburne
Iron
meteorite



→
Clebume
iron
meteorite

