
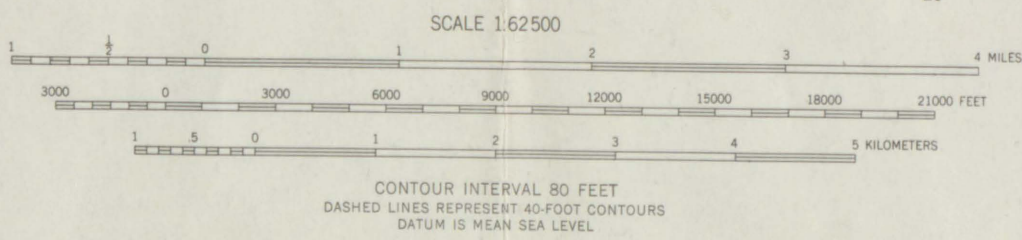
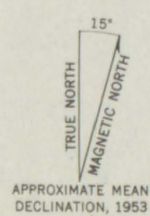




*Part of find
of
Musk, Utah,
mine
38° 03.3
110° 18.5*

Mapped, edited, and published by the Geological Survey
Control by USGS and USC&GS
Topography from aerial photographs by multiplex methods
Aerial photographs taken 1951-52. Advance field check 1953
Polyconic projection. 1927 North American datum
10,000-foot grid based on Utah coordinate system,
south zone
1000-meter Universal Transverse Mercator grid ticks,
zone 12, shown in blue
Unchecked elevations are shown in brown



ROAD CLASSIFICATION
Unimproved dirt

This area also covered by 1:24,000 scale maps available
in black and white edition only of Orange Cliffs 3 NE,
Orange Cliffs 3 NW, Orange Cliffs 3 SW, and Orange Cliffs 3 SE
7.5 minute quadrangles, surveyed 1953.

FIDDLER BUTTE, UTAH
N3800-W11015/15