



EAST MARGIN OF SHEET "B"

4° 5° 6° 7° 8° 9°

48°

47°

46°

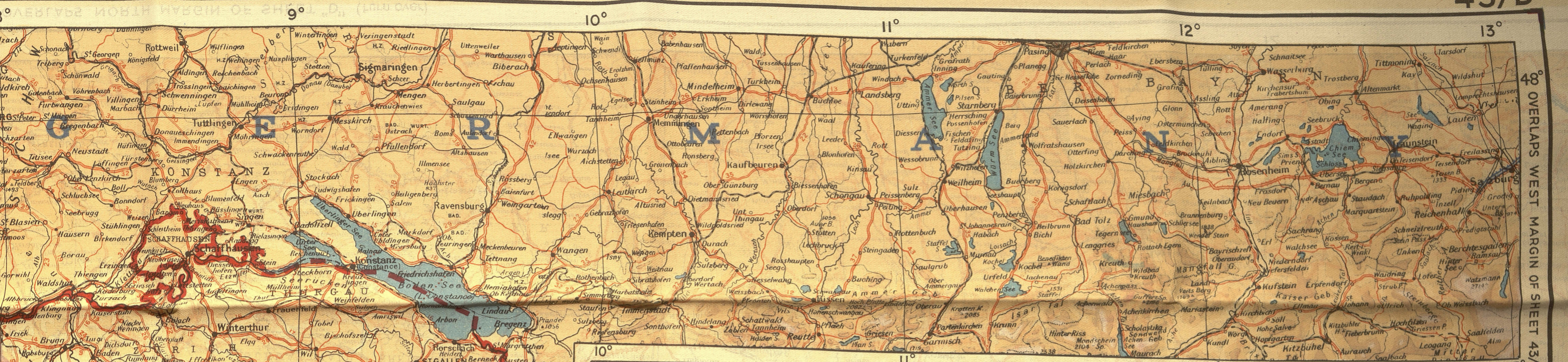
45°

9°

47°

46°

45°



48 OVERLAPS WEST MARGIN OF SHEET 43/F

OVERLAPS WEST MARGIN OF SHEET 43/F

51°

45°



FRANCE
(SOUTH EAST)

GERMANY (SOUTH WEST)

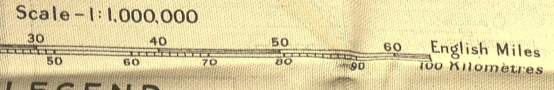
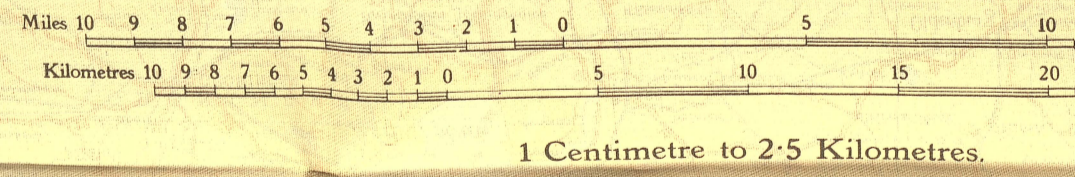
SWITZERLAND
(EXCEPT SOUTH EAST)

BELGIUM & GERMANY
(NEW FRONTIER)

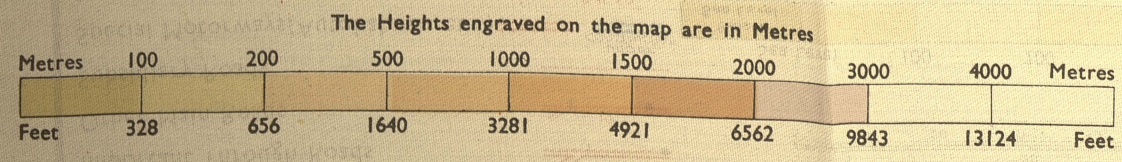
1:250,000

Scale 1 Inch to 3·945 Miles,
or 1·014 Inches to 4 Miles.

(For enlargement of German-Swiss Frontier see inset Sheet "B")



LEGEND	
Important Through Roads	
Other Main Roads	
Subsidiary Roads	
Special Motorways (Autobahnen, etc.)	
Numbers of Routes Nationales	
Line of Demarcation	
Distances in Kilometres between black dots or bars	
Railways	
Canals	
International Frontier	
Former Frontier	



SHEET
D

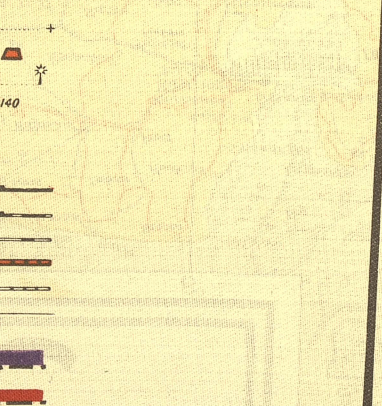
LEGEND	
Churches	
Forts	
Lighthouses	
Heights in metres	
Contour interval 50 metres	
Woods in green, Orchards are not shown	
Railways (double) with Station	
" (single) "	
" narrow gauge or Tramway	
Roads-main (macadamised or paved), with Tramway	
" secondary "	
" minor "	
Former Frontiers	
Present Frontiers	



**& GERMANY
FRONTIER)**


250,000
Scale to 3.945 Miles,
Inches to 4 Miles.

Scale to 2.5 Kilometres.



LEGEND

- Important Through Roads
- Other Main Roads
- Subsidiary Roads
- Special Motorways (Autobahnen, etc.)
- Numbers of Routes Nationales
- Distances in Kilometres between black dots or bars
- Railways
- Canals
- International Frontiers
- Former Frontiers



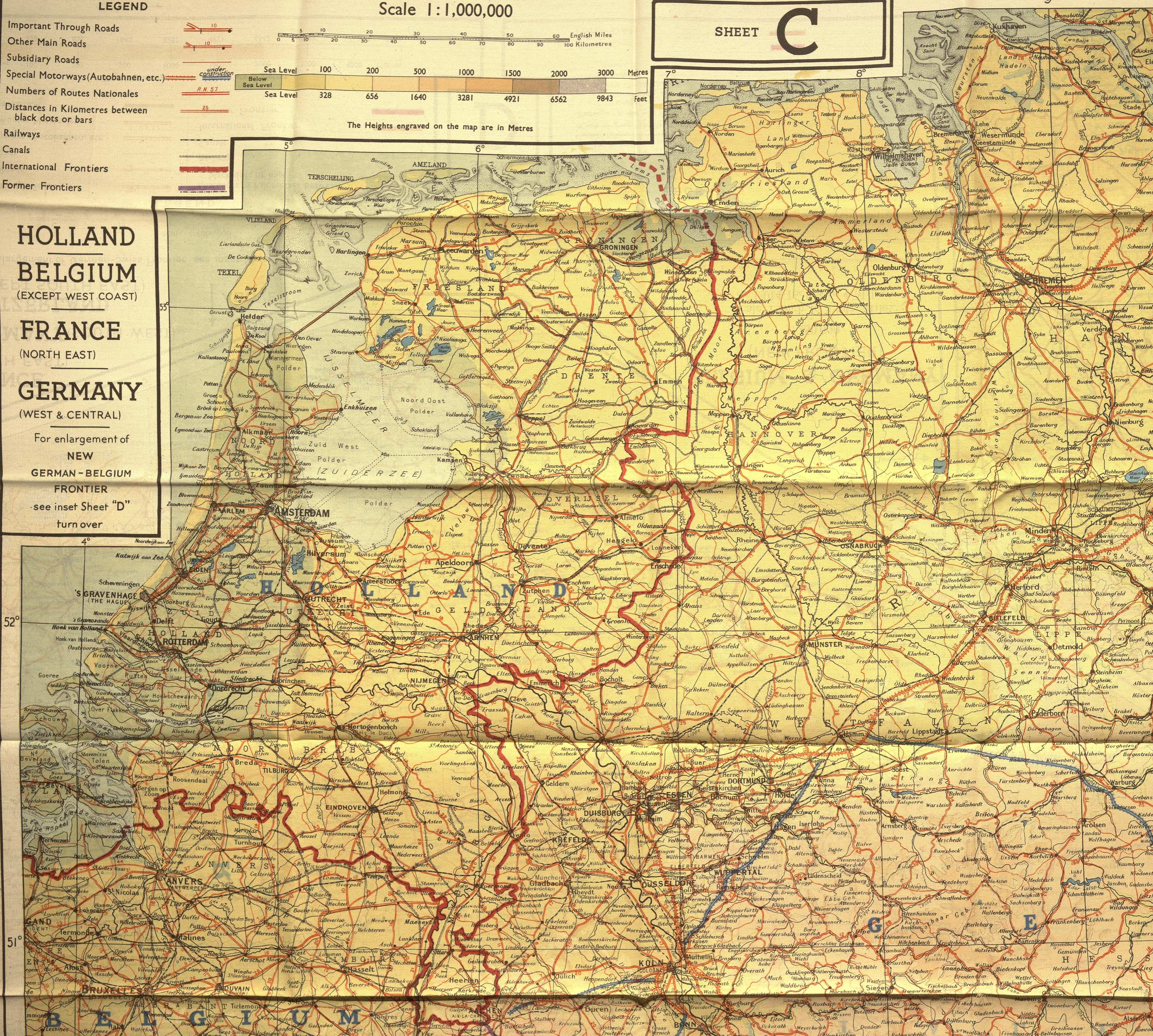
SHEET C

HOLLAND
BELGIUM
(EXCEPT WEST COAST)

FRANCE
(NORTH EAST)

GERMANY
(WEST & CENTRAL)

For enlargement of
NEW
GERMAN - BELGIUM
FRONTIER
see inset Sheet "D"
turn over



EAST MARGIN OF SHEET "A"



OVERLAPS EAST MARGIN



OVERLAPS NORTH MARGIN OF SHEET "D" (turn over)

OVERLAPS SOUTH MARGIN OF SHEET "C" (turn over)



OVERLAPS NORTH MARGIN OF SHEET "D" (turn over)

ВЕРХНЯЯ ПОЛКА КАРТЫ (turn over)