



Scale 1:2,000,000
31.5 English Miles to 1 Inch
1:61 Kilometres to 1 Mile

Main Roads Railways Secondary Roads

Reichsautobahnen

Figures indicate distances in Kilometres between solid Red Dots.

International Boundaries

N O R T H
S E A

WEST AND ISLANDS
EAST FRISIAN ISLANDS

AMALAND
SCHARHORN ISLANDS
GRININGEN ISLANDS

DEENTE
H A N N O V E R

OVERSSEL
H A M B U R G

W E S T P H A L I A

L I M B U R G

W E S T P H A L I A

W E S T P H A L I A

W E S T P H A L I A

W E S T P H A L I A

W E S T P H A L I A

L U X E M B O U R G

D E N M A R K

S J Y L L A N D
S L E S V I G

Flensburg
Kiel
Hamburg

B A L T I C
S E A

RUGEN
POMERANIA

Stolp
Gdynia

HELGOLAND BAY

H O L S T E I N

Schleswig-Holstein

H A M B U R G

Mecklenburg

H A M B U R G

Mecklenburg

H A M B U R G

Mecklenburg

H A M B U R G

Mecklenburg

H A M B U R G

Mecklenburg

H A M B U R G

Mecklenburg

H A M B U R G

Mecklenburg

P O M E R A N I A

Stolp

P O M E R A N I A

Stolp

P O M E R A N I A

Stolp

P O M E R A N I A

Stolp

P O M E R A N I A

Stolp

P O M E R A N I A

Stolp

P O M E R A N I A

Stolp

P O M E R A N I A

Stolp



52

51

50

50

49

49

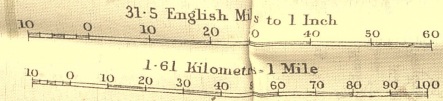
48




48

47

47

1:2,000,000



Main Roads  21
Secondary Roads  22
Special Motor Ways 
Figures indicate distances in Kilometres between solid dots

